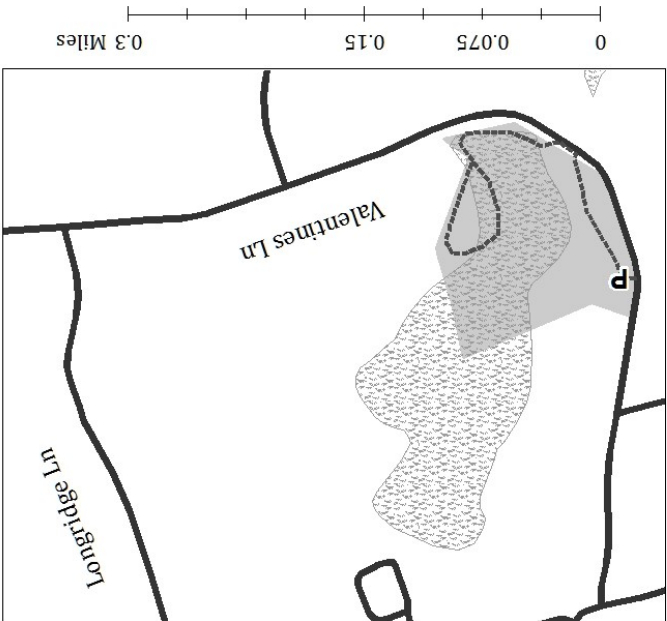
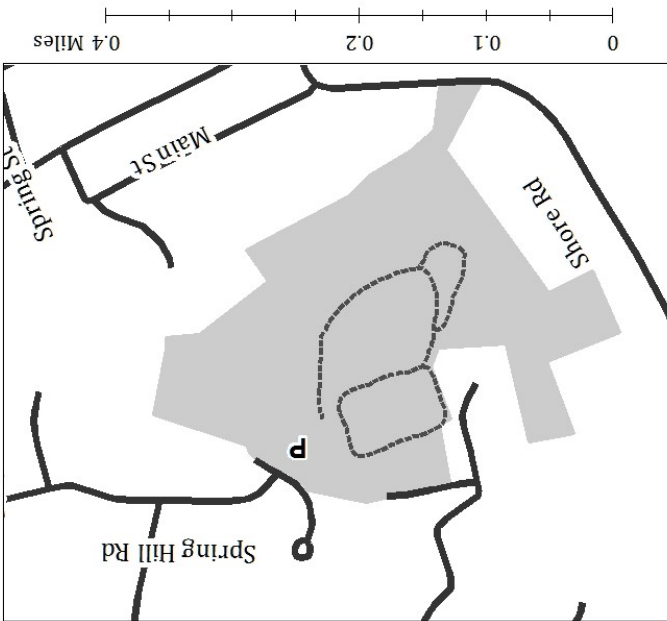


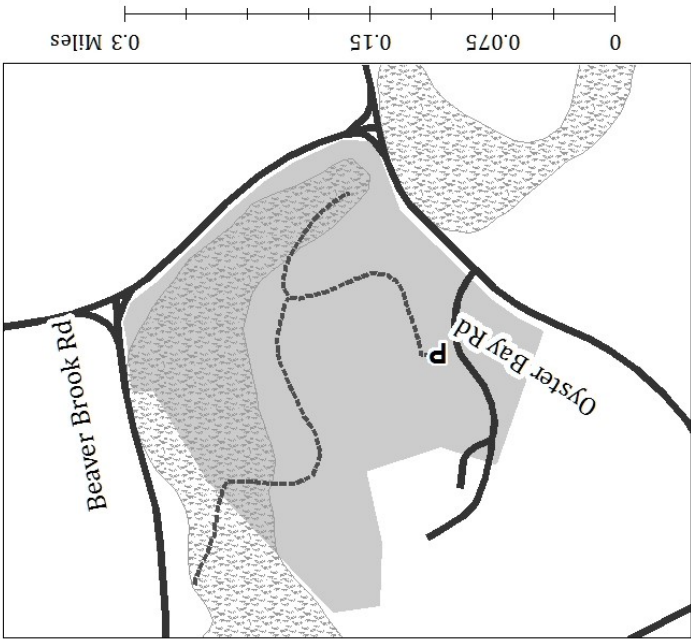
Louis C. Clark Sanctuary: Valentines Ln., Old Brookville
 8 Acres ~ Red maple woodland surrounding a freshwater swamp with green herons, wood ducks and a chorus of frogs.



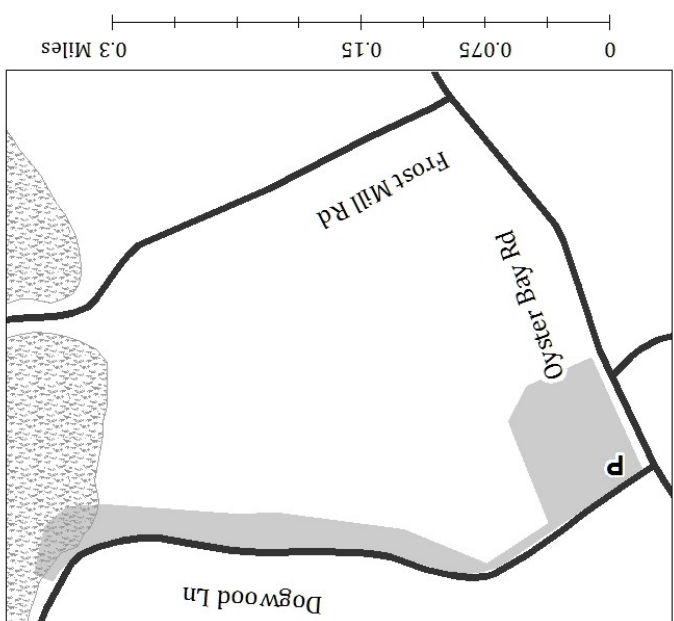
Wawapek Preserve: Mowbray Ln., Cold Spring Harbor
 32 Acres ~ Mixed hardwood forest and historic garden featuring specimen trees, newly planted fruit trees and pollinator garden.



Upper Francis Pond: Oyster Bay Rd., Mill Neck
 25 Acres ~ Verdant forest surrounding pond which provides vital nesting habitat for great horned owls and ruby throated hummingbirds.



Japanese Stroll Garden: Dogwood Ln., Mill Neck
 7 Acres ~ This unique and historic garden boasts an impressive collection of North American and Asian plants that constitute a beautiful Japanese landscape and impart a meditative experience. *Opening Soon *



North Shore Land Alliance is a not-for-profit land trust formed to protect and preserve, in perpetuity, the green spaces, farmlands, wetlands, groundwater and historical sites of Long Island’s north shore for the enhancement of quality of life and benefit of future generations.



NORTH SHORE LAND ALLIANCE

~ Explore Long Island ~

Legend:

Preserve Land

Wetlands/Harbor

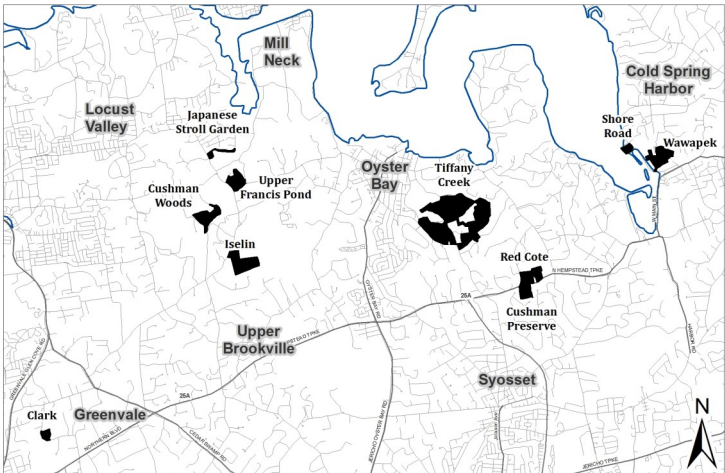
Parking Area

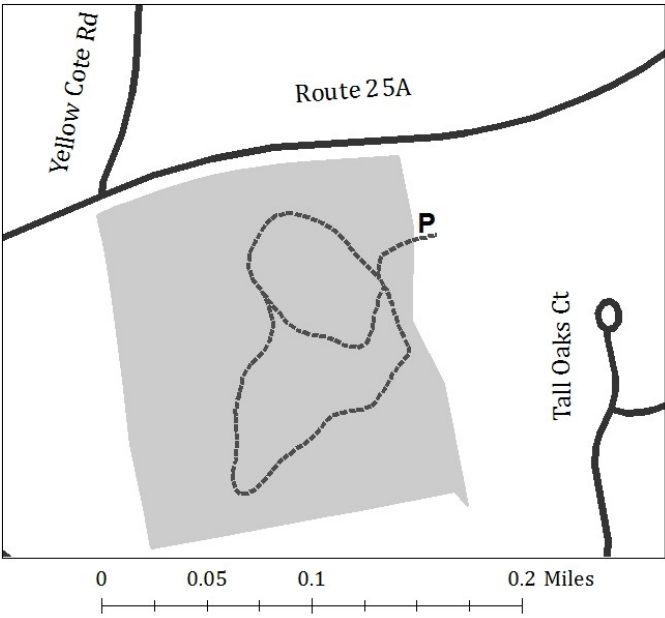
P

Trail

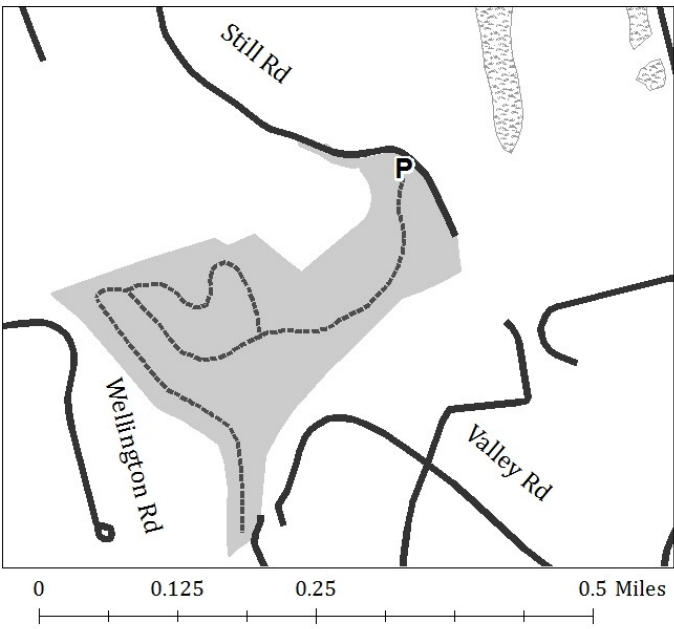


To find out more visit:
northshorelandalliance.org

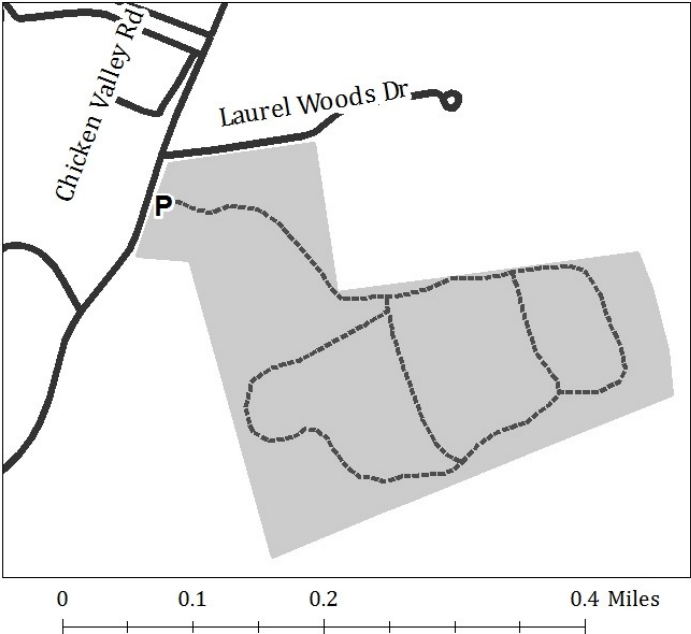




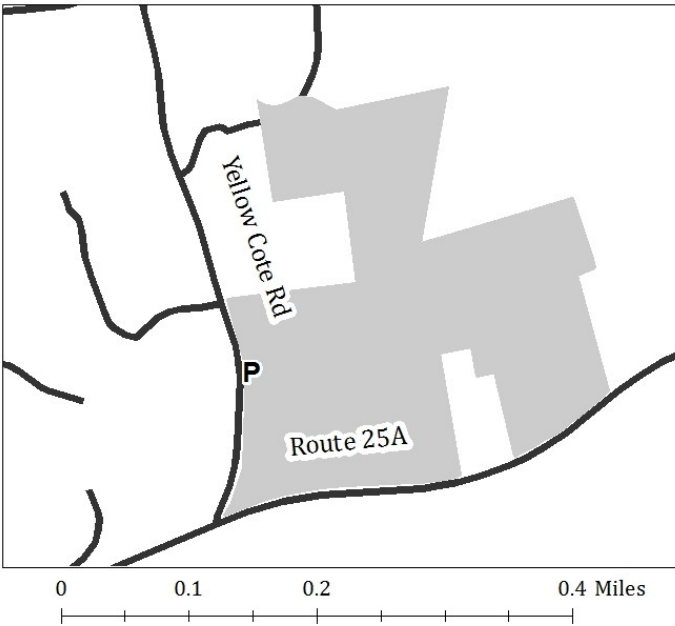
Cordelia H. Cushman Preserve: Rt 25A, Oyster Bay Cove
15 Acres ~ Gentle hills passing through mature oak/ chestnut forest with over a dozen protected plant species in the understory.



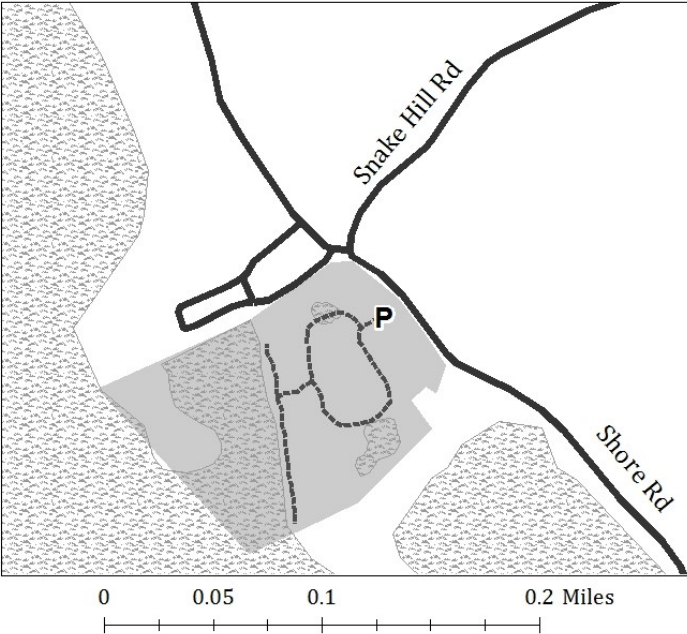
Cushman Woods: Still Rd., Matinecock
28 Acres ~ This tucked-away forest with its rolling hills features restored carriage trails and boasts one of the longest trail networks of our preserves.



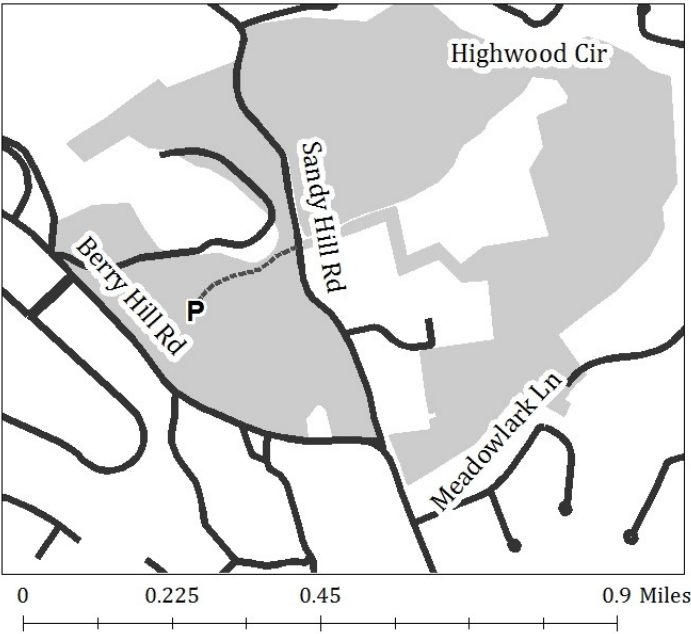
Hope Goddard Iselin Preserve: Chicken Valley Rd., Upper Brookville ~ 42 Acres
A mixture of habitats is encapsulated here, including a pine plantation, undisturbed hardwood forest and a meadow which is a joy to watch unfurl every spring.



Red Cote Preserve: Yellow Cote Rd., Oyster Bay Cove
30 Acres ~ Beautiful wildflowers and birds create a lively summer meadow and the large magnolia trees give a tropical feel to the forest.



Shore Road Preserve: Shore Rd., Cold Spring Harbor
8 Acres ~ Former ExxonMobil fueling site turned thriving grassland with shoreline. This beach is an important nesting site for horseshoe crabs.



Tiffany Creek Preserve: Sandy Hill Rd., Oyster Bay
200 Acres ~ This extensive preserve provides walks through both forest and meadow and supports rare plants like green milkweed.